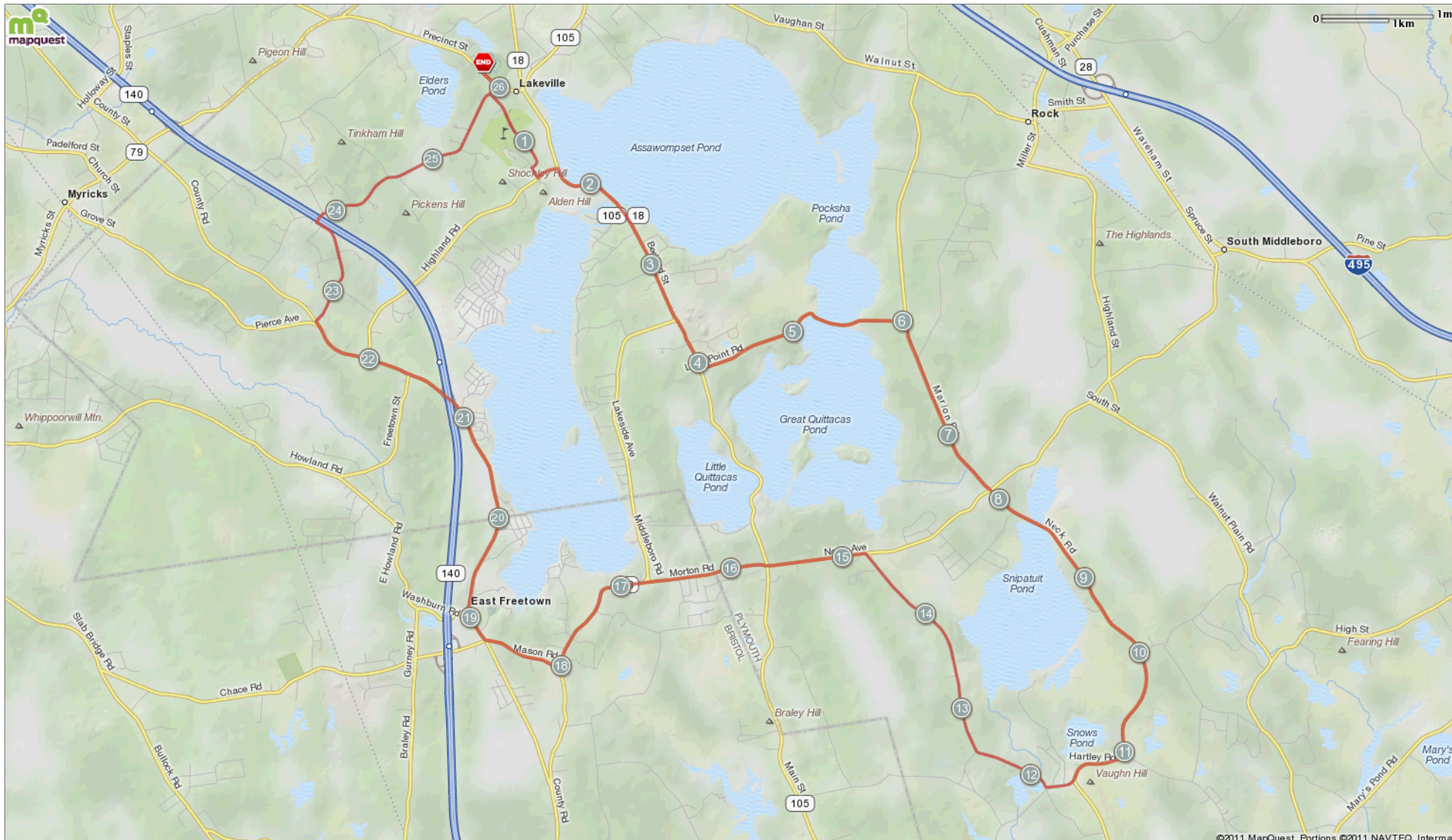


Cranberry Olympic Bike

Starts In North Lakeville, Massachusetts

26.23 miles



Description

Cranberry Olympic Bike

Starts In North Lakeville, Massachusetts

Notes			
AT		FOR	NOTES
START		683ft	Head southeast toward Precinct St
0.13 mi.		178ft	Head southwest toward Precinct St
0.16 mi.		559ft	Turn left onto Precinct St
0.27 mi.		572ft	Head southeast on Precinct St
0.38 mi.		103ft	Turn right toward Pickens St
0.4 mi.		241ft	Turn right onto Pickens St
0.44 mi.		242ft	Head southwest on Pickens St toward Old Powder House Rd
0.49 mi.		2953ft	Turn left onto Old Powder House Rd
1.05 mi.		1560ft	Head southeast on Old Powder House Rd toward Heritage Hill Dr
1.34 mi.		241ft	Turn left onto Heritage Hill Dr
1.39 mi.		354ft	Head southeast on Heritage Hill Dr toward Highland Rd
1.46 mi.		757ft	Turn left onto Highland Rd
1.6 mi.		334ft	Head east on Highland Rd toward MA-105 N/ MA-18 N/ Bedford St

Notes			
AT		FOR	NOTES
1.66 mi.		1522ft	Turn right onto MA-105 S/ MA-18 S/ Bedford St
1.95 mi.		1mi 346ft	Head east on MA-105 S/ MA-18 S/ Bedford St toward Parkhurst Dr
3.02 mi.		1mi 105ft	Head south on MA-105 S/ MA-18 S/ Bedford St toward Wil's Way Continue to follow MA-105 S/ Bedford St
4.04 mi.		343ft	Head south on MA-105 S/ Bedford St toward Long Point Rd
4.1 mi.		3648ft	Turn left onto Long Point Rd
4.79 mi.		1mi 1841ft	Head east on Long Point Rd toward Bog Access Rd
6.14 mi.		288ft	Slight right onto Marion Rd
6.2 mi.		1mi 2375ft	Head south on Marion Rd toward Miller St
7.65 mi.		220ft	Continue onto Neck Rd
7.69 mi.		1919ft	Head southeast on Neck Rd toward North Ave

Notes			
AT		FOR	NOTES
8.05 mi.		4084ft	Head southeast on Neck Rd toward Gerrish Rd
8.82 mi.		1mi 2247ft	Head southeast on Neck Rd toward Briarwood Ln
10.25 mi.		2285ft	Head south on Neck Rd toward Ridge Rd
10.68 mi.		1829ft	Head southwest on Neck Rd toward Gifford Ln
11.03 mi.		500ft	Continue onto Hartley Rd
11.12 mi.		2133ft	Head southwest on Hartley Rd toward Lawrence Way
11.53 mi.		866ft	Head south on Hartley Rd toward Vaughan Hill Rd
11.69 mi.		790ft	Head west on Hartley Rd toward Snows Pond Rd
11.84 mi.		405ft	Turn right onto Snipatuit Rd
11.92 mi.		1559ft	Head northwest on Snipatuit Rd toward Pine St
12.21 mi.		2388ft	Head northwest on Snipatuit Rd toward Pine St

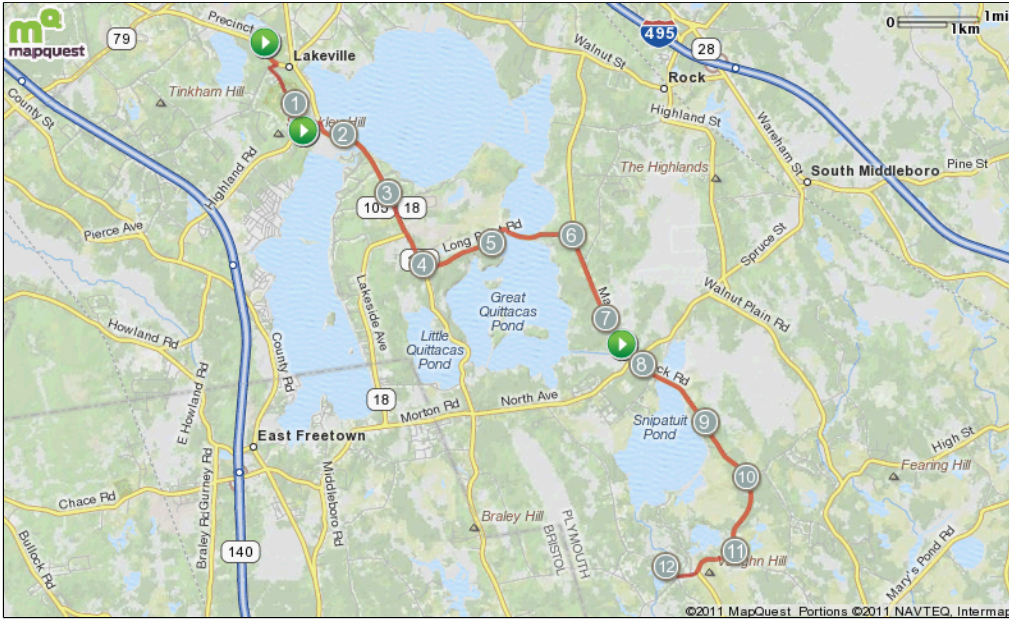
Cranberry Olympic Bike

Starts In North Lakeville, Massachusetts

Notes		
AT	FOR	NOTES
12.66 mi.	1954ft	Head northwest on Snipatuit Rd toward Herring Brook Ln
13.03 mi.	4171ft	Head north on Snipatuit Rd toward Pauline Way
13.82 mi.	4127ft	Head northwest on Snipatuit Rd toward North Ave
14.61 mi.	1027ft	Head northwest on Snipatuit Rd toward North Ave
14.8 mi.	1138ft	Turn left onto North Ave
15.02 mi.	3369ft	Head west on North Ave
15.65 mi.	2661ft	Slight left to stay on North Ave
16.16 mi.	3191ft	Continue onto Morton Rd
16.76 mi.	1340ft	Continue onto MA-18 S/ Middleboro Rd
17.02 mi.	5244ft	Head west on MA-18 S/ Middleboro Rd toward Rounsevell Dr
18.01 mi.	565ft	Turn right onto Mason Rd

Notes		
AT	FOR	NOTES
18.12 mi.	3139ft	Head northwest on Mason Rd toward Darling Way
18.71 mi.	185ft	Slight right to stay on Mason Rd
18.75 mi.	1187ft	Turn right onto County Rd/ Old Route 140
18.97 mi.	3645ft	Head northwest on County Rd/ Old Route 140 toward Washburn Rd
19.66 mi.	1mi 1899ft	Head northeast on County Rd/ Old Route 140 toward Gerard Ave Continue to follow County Rd
21.02 mi.	18ft	Turn right onto Deneise St
21.02 mi.	18ft	Head west on Deneise St toward County Rd
21.03 mi.	2286ft	Turn right onto County Rd
21.46 mi.	1mi 254ft	Head northwest on County Rd toward Freetown St
22.51 mi.	999ft	Head northwest on County Rd toward Pierce Ave
22.7 mi.	464ft	Turn right onto S Kingman St

Notes		
AT	FOR	NOTES
22.79 mi.	1944ft	Head northeast on S Kingman St toward Race Course Rd
23.15 mi.	2661ft	Head northeast on S Kingman St toward Woodview Dr
23.66 mi.	702ft	Head northwest on S Kingman St toward Holloway Brook Rd
23.79 mi.	521ft	Turn right to stay on S Kingman St
23.89 mi.	378ft	Continue onto Pickens St
23.96 mi.	2084ft	Head east on Pickens St toward Jamies Way
24.36 mi.	1mi 2064ft	Head northeast on Pickens St toward Hill St
25.75 mi.	1298ft	Head northeast on Pickens St toward Old Powder House Rd
25.99 mi.	103ft	Turn left toward Precinct St
26.01 mi.	1209ft	Turn left onto Precinct St
26.24 mi.		Turn right onto Ted Williams Camp

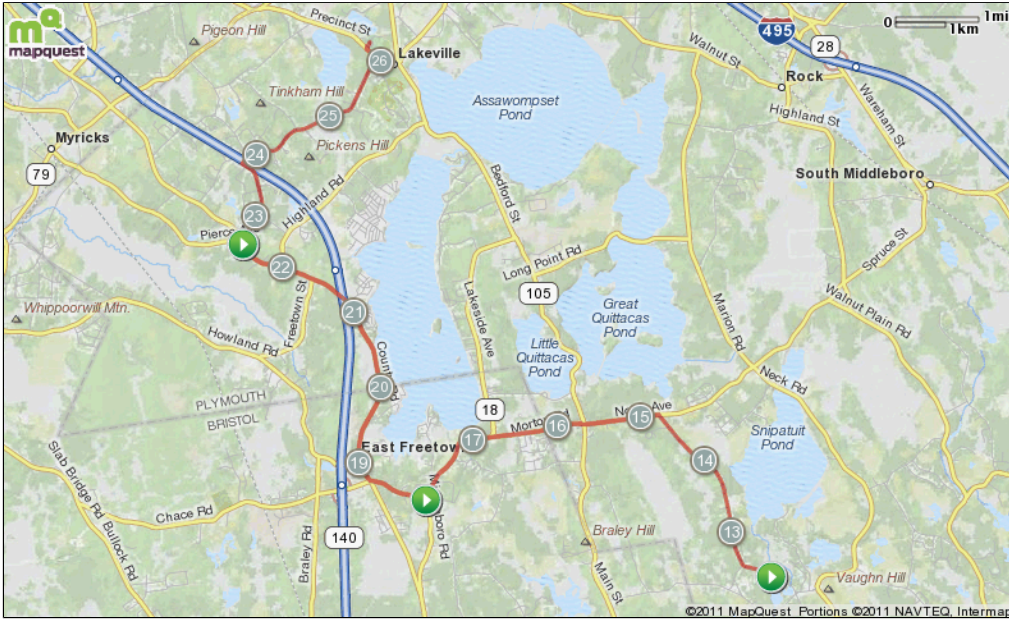


© MapMyFitness, LLC. All Rights Reserved, 2005-2008 | View more maps online at:
 Find this route online at mapmyrun.com/routes/view/38958852
 Distance values on this map may differ slightly from values reported on the route engine.

Notes		
AT	FOR	NOTES
START	683ft	Head southeast toward Precinct St
0.13 mi.	178ft	Head southwest toward Precinct St
0.16 mi.	559ft	Turn left onto Precinct St
0.27 mi.	572ft	Head southeast on Precinct St
0.38 mi.	103ft	Turn right toward Pickens St
0.4 mi.	241ft	Turn right onto Pickens St
0.44 mi.	242ft	Head southwest on Pickens St toward Old Powder House Rd
0.49 mi.	2953ft	Turn left onto Old Powder House Rd
1.05 mi.	1560ft	Head southeast on Old Powder House Rd toward Heritage Hill Dr
1.34 mi.	241ft	Turn left onto Heritage Hill Dr
1.39 mi.	354ft	Head southeast on Heritage Hill Dr toward Highland Rd
1.46 mi.	757ft	Turn left onto Highland Rd
This segment shows 1.5 mi. (7,920 ft.) of your route.		

Notes		
AT	FOR	NOTES
1.6 mi.	334ft	Head east on Highland Rd toward MA-105 N/ MA-18 N/ Bedford St
1.66 mi.	1522ft	Turn right onto MA-105 S/ MA-18 S/ Bedford St
1.95 mi.	1mi 346ft	Head east on MA-105 S/ MA-18 S/ Bedford St toward Parkhurst Dr
3.02 mi.	1mi 105ft	Head south on MA-105 S/ MA-18 S/ Bedford St toward Wil's Way Continue to follow MA-105 S/ Bedford St
4.04 mi.	343ft	Head south on MA-105 S/ Bedford St toward Long Point Rd
4.1 mi.	3648ft	Turn left onto Long Point Rd
4.79 mi.	1mi 1841ft	Head east on Long Point Rd toward Bog Access Rd
6.14 mi.	288ft	Slight right onto Marion Rd
6.2 mi.	1mi 2375ft	Head south on Marion Rd toward Miller St
7.65 mi.	220ft	Continue onto Neck Rd
7.69 mi.	1919ft	Head southeast on Neck Rd toward North Ave
This segment shows 6.4 mi. (33,805 ft.) of your route.		

Notes		
AT	FOR	NOTES
8.05 mi.	4084ft	Head southeast on Neck Rd toward Gerrish Rd
8.82 mi.	1mi 2247ft	Head southeast on Neck Rd toward Briarwood Ln
10.25 mi.	2285ft	Head south on Neck Rd toward Ridge Rd
10.68 mi.	1829ft	Head southwest on Neck Rd toward Gifford Ln
11.03 mi.	500ft	Continue onto Hartley Rd
11.12 mi.	2133ft	Head southwest on Hartley Rd toward Lawrence Way
11.53 mi.	866ft	Head south on Hartley Rd toward Vaughan Hill Rd
11.69 mi.	790ft	Head west on Hartley Rd toward Snows Pond Rd
11.84 mi.	405ft	Turn right onto Snipatuit Rd
11.92 mi.	1559ft	Head northwest on Snipatuit Rd toward Pine St
12.21 mi.	2388ft	Head northwest on Snipatuit Rd toward Pine St
This segment shows 4.73 mi. (24,954 ft.) of your route.		



© MapMyFitness, LLC. All Rights Reserved, 2005-2008 | View more maps online at: mapmyrun.com/routes/view/38958852
 Find this route online at mapmyrun.com/routes/view/38958852
 Distance values on this map may differ slightly from values reported on the route engine.

Notes		
AT	FOR	NOTES
12.66 mi.	1954ft	Head northwest on Snipatuit Rd toward Herring Brook Ln
13.03 mi.	4171ft	Head north on Snipatuit Rd toward Pauline Way
13.82 mi.	4127ft	Head northwest on Snipatuit Rd toward North Ave
14.61 mi.	1027ft	Head northwest on Snipatuit Rd toward North Ave
14.8 mi.	1138ft	Turn left onto North Ave
15.02 mi.	3369ft	Head west on North Ave
15.65 mi.	2661ft	Slight left to stay on North Ave
16.16 mi.	3191ft	Continue onto Morton Rd
16.76 mi.	1340ft	Continue onto MA-18 S/ Middleboro Rd
17.02 mi.	5244ft	Head west on MA-18 S/ Middleboro Rd toward Rounsevell Dr
18.01 mi.	565ft	Turn right onto Mason Rd
This segment shows 5.86 mi. (30,921 ft.) of your route.		

Notes		
AT	FOR	NOTES
18.12 mi.	3139ft	Head northwest on Mason Rd toward Darling Way
18.71 mi.	185ft	Slight right to stay on Mason Rd
18.75 mi.	1187ft	Turn right onto County Rd/ Old Route 140
18.97 mi.	3645ft	Head northwest on County Rd/ Old Route 140 toward Washburn Rd
19.66 mi.	1mi 1899ft	Head northeast on County Rd/ Old Route 140 toward Gerard Ave Continue to follow County Rd
21.02 mi.	18ft	Turn right onto Deneise St
21.02 mi.	18ft	Head west on Deneise St toward County Rd
21.03 mi.	2286ft	Turn right onto County Rd
21.46 mi.	1mi 254ft	Head northwest on County Rd toward Freetown St
22.51 mi.	999ft	Head northwest on County Rd toward Pierce Ave
This segment shows 4.69 mi. (24,755 ft.) of your route.		

Notes		
AT	FOR	NOTES
22.7 mi.	464ft	Turn right onto S Kingman St
22.79 mi.	1944ft	Head northeast on S Kingman St toward Race Course Rd
23.15 mi.	2661ft	Head northeast on S Kingman St toward Woodview Dr
23.66 mi.	702ft	Head northwest on S Kingman St toward Holloway Brook Rd
23.79 mi.	521ft	Turn right to stay on S Kingman St
23.89 mi.	378ft	Continue onto Pickens St
23.96 mi.	2084ft	Head east on Pickens St toward Jamies Way
24.36 mi.	1mi 2064ft	Head northeast on Pickens St toward Hill St
25.75 mi.	1298ft	Head northeast on Pickens St toward Old Powder House Rd
25.99 mi.	103ft	Turn left toward Precinct St
26.01 mi.	1209ft	Turn left onto Precinct St
26.24 mi.		Turn right onto Ted Williams Camp
This segment shows 3.64 mi. (19,236 ft.) of your route.		